







Piper's Creek
: Invasive Removal

*Produced by PetersonGIS
in March 2009
for Seattle Public Utilities*

No guarantee of any sort implied,
including accuracy, completeness, or fitness for use.

Steep Slope Medium Slope
Invasive Removal Priority Area



-  Harmful Invasives
excludes harmful invasives in priority areas
-  Government Facilities and Open Spaces
-  Vacant Land
-  Other Landuses

Priority Area: full canopy; coniferous, mixed, or deciduous canopy type; stream cover >75%; native understory; English Ivy or Japanese Knotweed dominant invasive

